
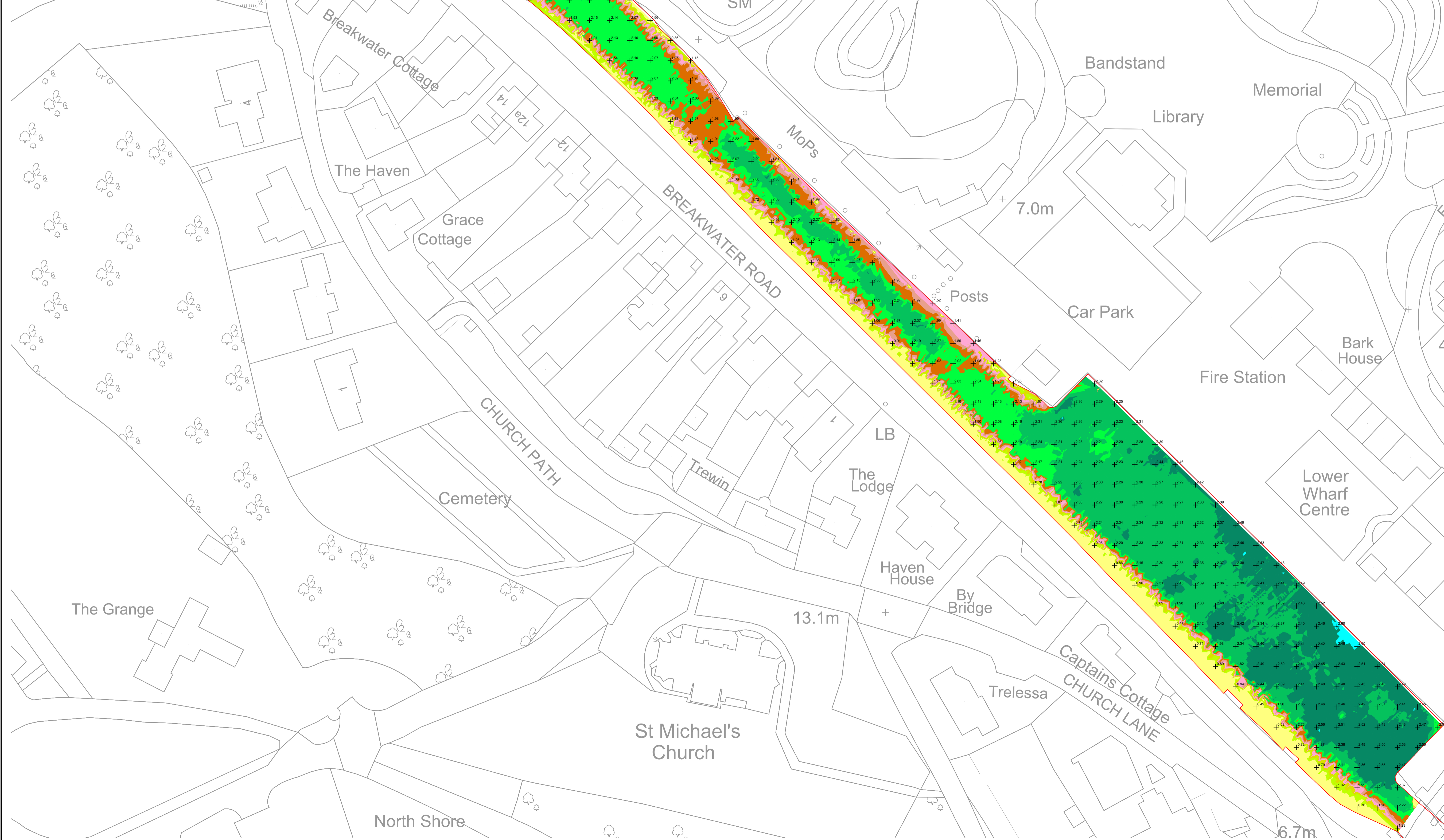


**HEALTH & SAFETY INFORMATION**

- CONSTRUCTION, MAINTENANCE, OPERATION, DECOMMISSIONING AND DEMOLITION PHASES
1. This drawing shall be read in conjunction with the Pre-Construction Information and any existing Health and Safety File(s) produced.
  2. In preparation of the construction method statements consideration should be given to the close proximity of any structures that may be affected by construction.
  3. The contractor shall refer to statutory undertakers' layout drawings and identify locations of existing overhead and underground services prior to carrying out excavation works.
  4. Refer to the designer's risk register and the works information for full details of the residual risks associated with this work. Significant residual risks are listed here and referenced on the drawing:

4.1.




© This drawing is Copyright. It should not be relied on or used in circumstances other than those for which it was originally prepared and for which CORMAC Ltd was originally commissioned. CORMAC Ltd accepts no responsibility for this drawing to any party other than the person(s) by whom it was commissioned.


- NOTES:
1. All dimensions are in metres unless otherwise stated.
  2. Do not scale from this drawing.

Legend  
 Site Boundary

Bathymetric Depth			
Band No.	Minimum Level	Maximum Level	Color
1	0.25m	1.00m	Yellow
2	1.00m	1.20m	Light Green
3	1.20m	1.40m	Green
4	1.40m	1.60m	Dark Green
5	1.60m	1.80m	Teal
6	1.80m	2.00m	Blue-Green
7	2.00m	2.20m	Blue
8	2.20m	2.40m	Dark Blue
9	2.40m	2.60m	Very Dark Blue
10	2.60m	2.80m	Black
11	2.80m	3.00m	Dark Grey
12	3.00m	3.32m	Black



POI	First Issue	
REV	DATE	NATURE OF REVISION



PROJECT TITLE:  
 Bude Harbour  
 Post Dredge Bathymetrics  
 DRAWING TITLE:  
 Harbour Depth Offsets

SCALE: 1:500 @ A1

PROJECT MANAGER	CSP	DRAWN BY	CSP
CHECKED/CH	07/05/25	APPROVED/Int	Date
DRAWING NO:			
PROJECT	ORIGINATOR	VOLUME	LOCATION
P91193	- CSL	- EWE	- BUDE
TYPE	ROLE	NUMBER	
DR	- G	- 01-0008	
PROJECT REF.	DRAWING STATUS	SUITABILITY	REVISION
-	Feasibility	S3	P01